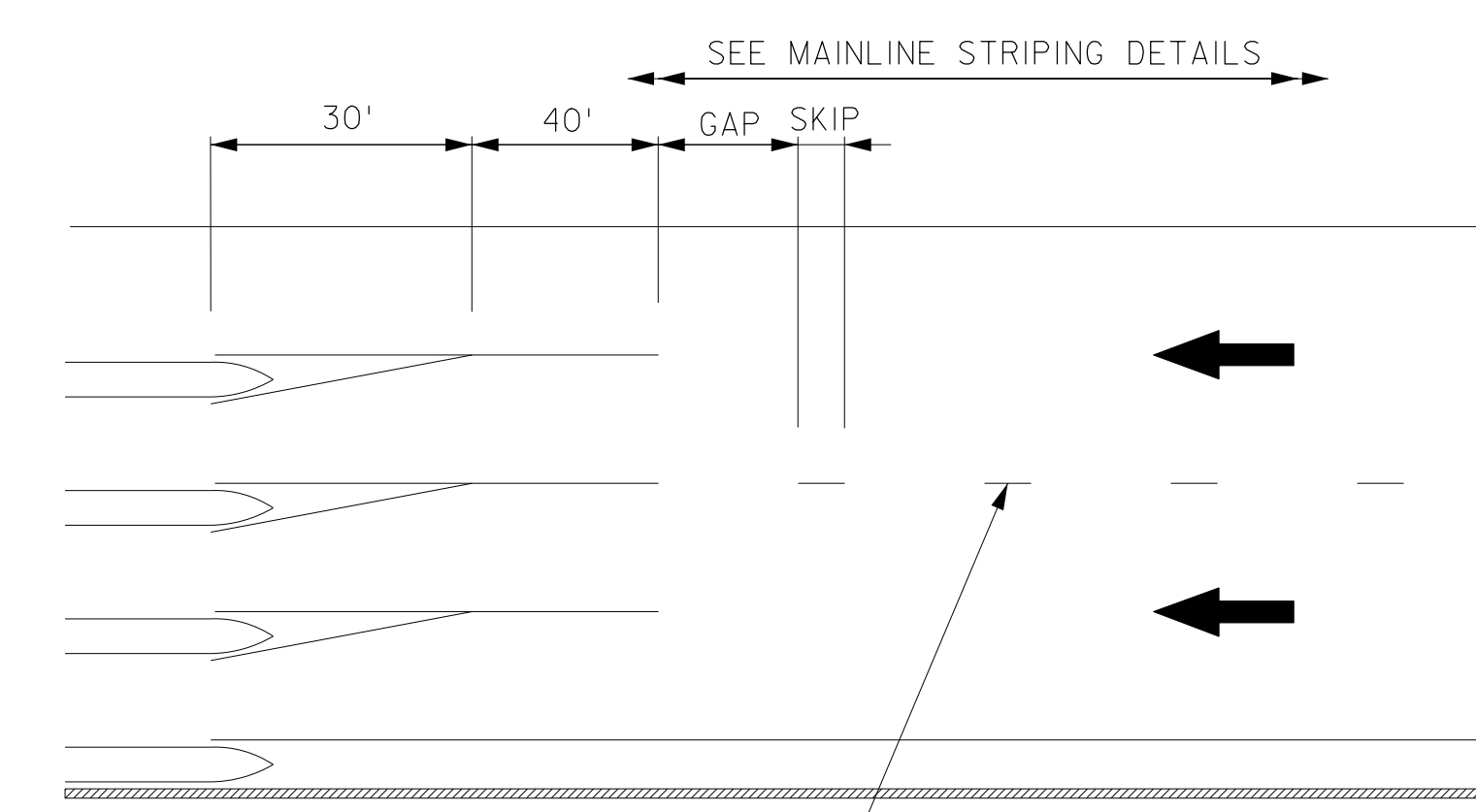
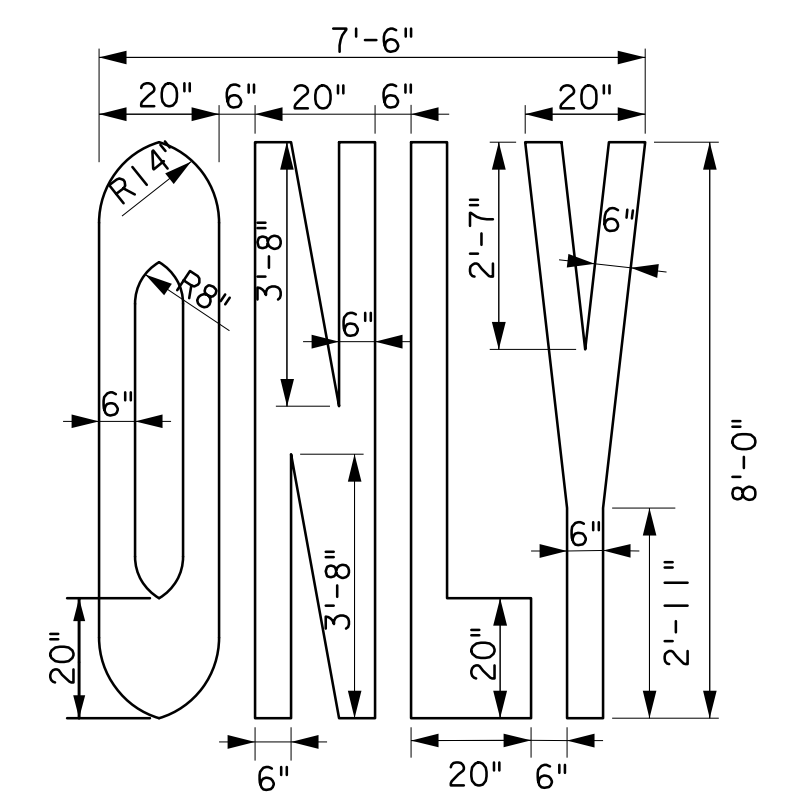


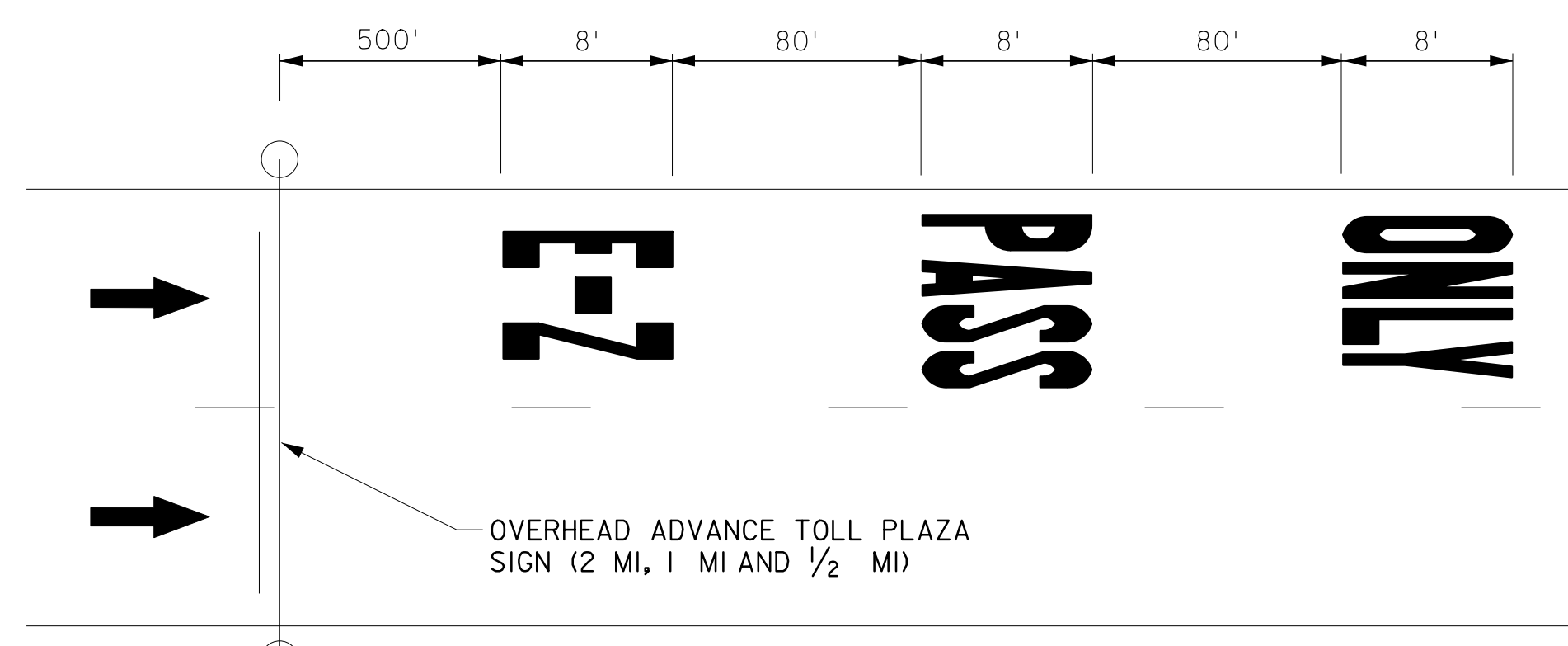
**TOLL PLAZA APPROACH STRIPING**  
NUMBER OF TOLL BOOTHS > 5



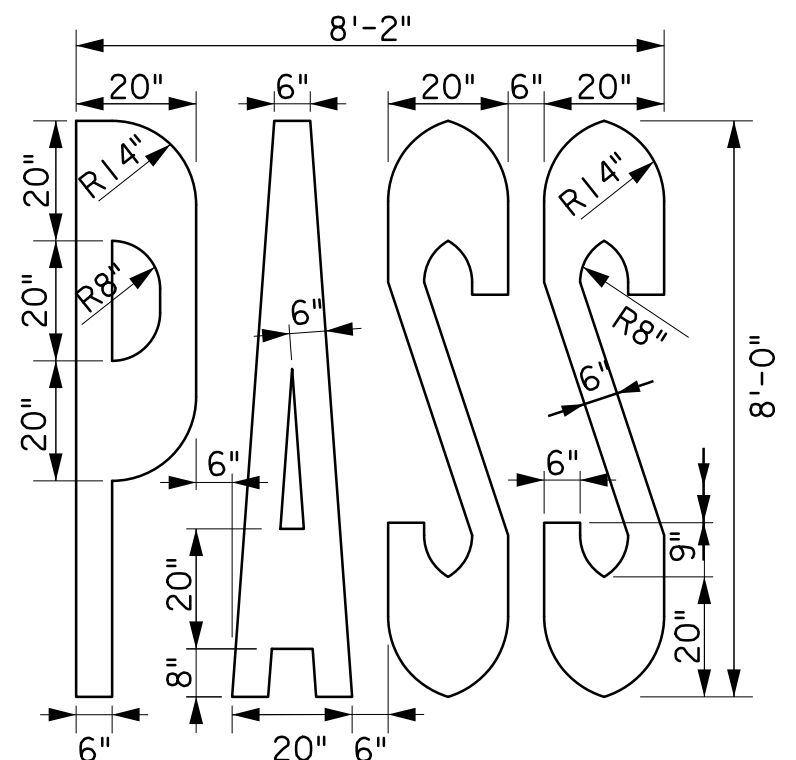
**TOLL PLAZA APPROACH STRIPING**  
NUMBER OF TOLL BOOTHS = 2, 3 OR 4



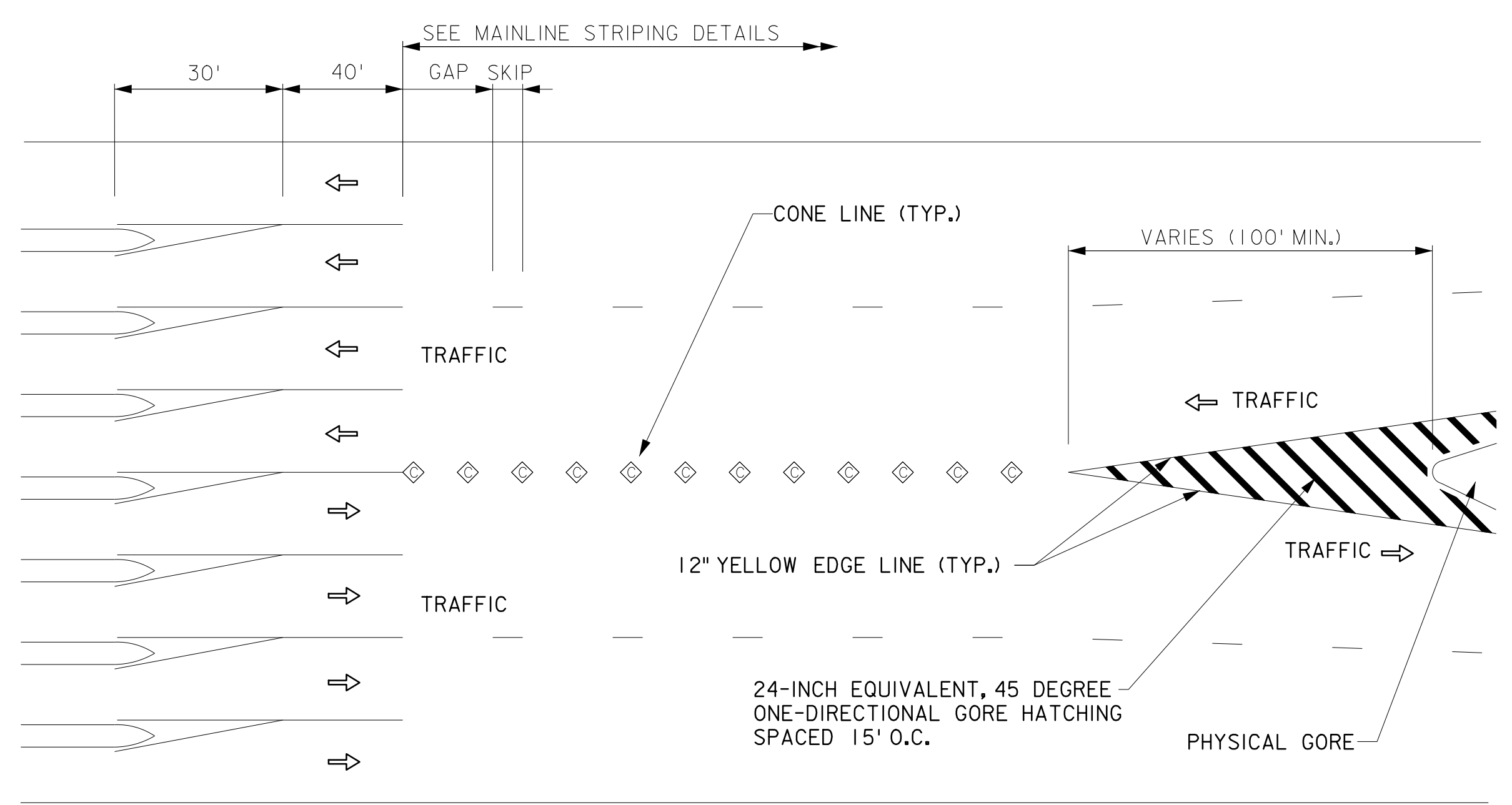
**DETAIL OF WORD "ONLY"**  
AREA=32.3 S.F.



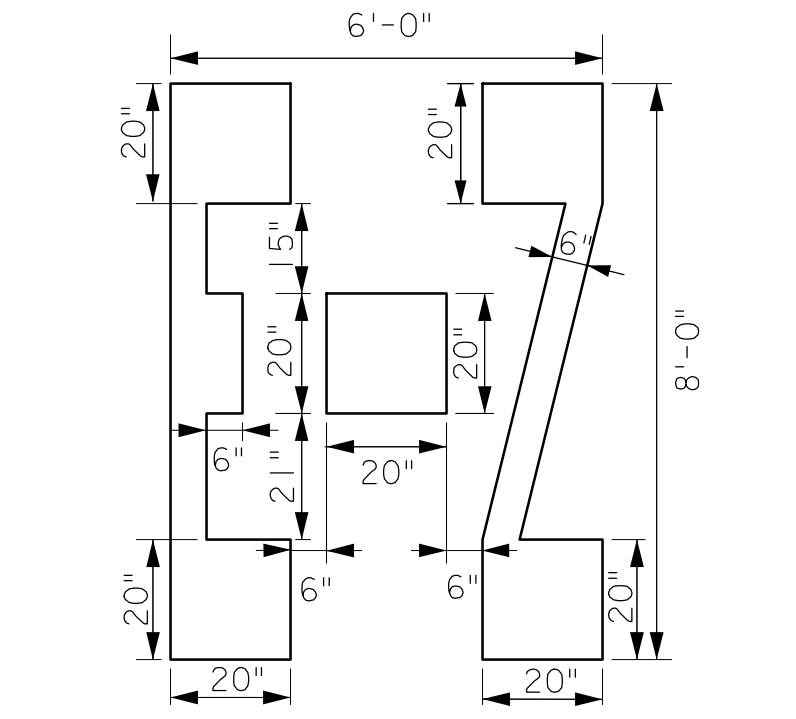
**PAVEMENT WORD MARKING PLACEMENT**  
GARDEN STATE PARKWAY ONLY OR AS DIRECTED BY THE AUTHORITY



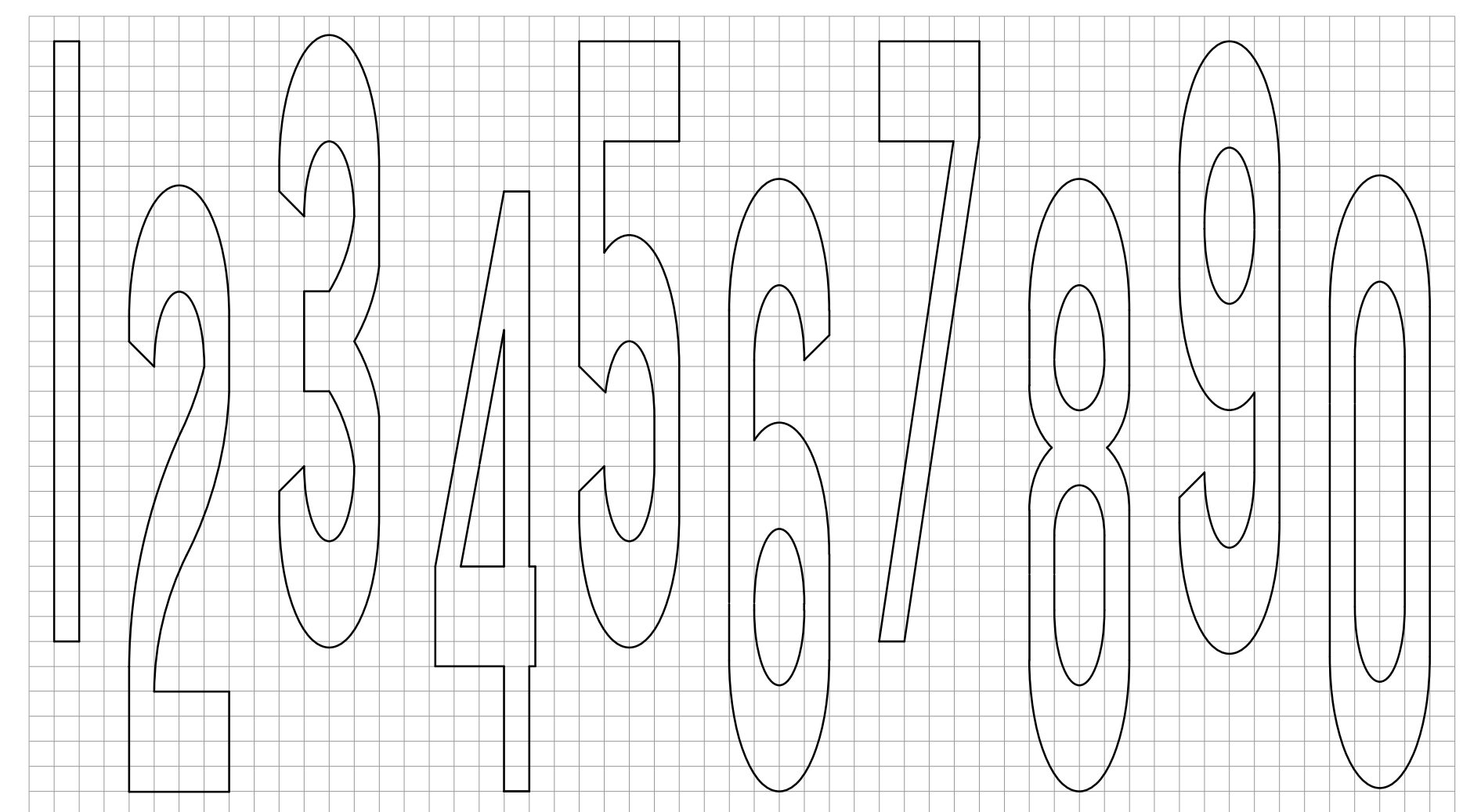
**DETAIL OF WORD "PASS"**  
AREA=32 S.F.



**TOLL PLAZA DEPARTURE STRIPING**  
WHERE NO MEDIAN PROTECTION OR DELINEATION



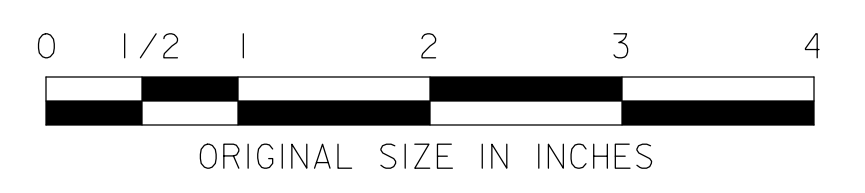
**DETAIL OF WORD "E-Z"**  
AREA=19.5 S.F.



THE GRID IS PROVIDED AS A REFERENCE TO ENSURE THE PROPORTIONAL RELATIONSHIP(S) REMAIN CORRECT.  
EACH GRID EQUALS 4"X4" UNLESS OTHERWISE DIRECTED BY THE AUTHORITY.

**STANDARD PAVEMENT MARKING NUMERALS**  
GARDEN STATE PARKWAY ONLY

- NOTES:**
1. ALL DIMENSIONS ARE FROM CENTERLINE OF STRIPE TO CENTERLINE OF STRIPE.
  2. ALL STRIPING IS 6 INCHES WIDE UNLESS OTHERWISE NOTED.
  3. RAMP WITH INADEQUATE LENGTHS TO CONFORM TO THE LAYOUT SHALL INSTALL TRANSVERSE YELLOW STRIPING FROM THE TOLL BOOTHS TO THE VICINITY OF THE NORMAL SECTION OF THE RAMP.
  4. EACH PAVEMENT WORD MARKING SHOULD BE CENTERED IN TRAVEL LANE.
  5. PAVEMENT WORD MARKINGS SHALL BE NO MORE THAN ONE LANE IN WIDTH.
  6. PAVEMENT WORD AND NUMERAL MARKINGS SHALL BE WHITE.
  7. VARIATIONS FROM THE STANDARDS PROVIDED MAY BE ACCEPTED PENDING REVIEW BY THE AUTHORITY.
  8. ALL PAVEMENT WORDS AND NUMERALS SHALL CONFORM TO THE PAVEMENT MARKINGS AND STANDARD ALPHABETS IN THE LATEST EDITION OF THE "STANDARD HIGHWAY SIGNS" BOOK PRINTED BY THE U.S. DEPARTMENT OF TRANSPORTATION, FEDERAL HIGHWAY ADMINISTRATION.



NEW JERSEY TURNPIKE AUTHORITY  
**NEW JERSEY TURNPIKE GARDEN STATE PARKWAY**

TOLL PLAZA STRIPING

OFFICE OF THE CHIEF ENGINEER NEW JERSEY TURNPIKE AUTHORITY	STANDARD DRAWING
WOODBRIDGE NEW JERSEY	<b>PM-6</b>

REV.	DESCRIPTION	DATE
0	REISSUED DRAWING	08/15